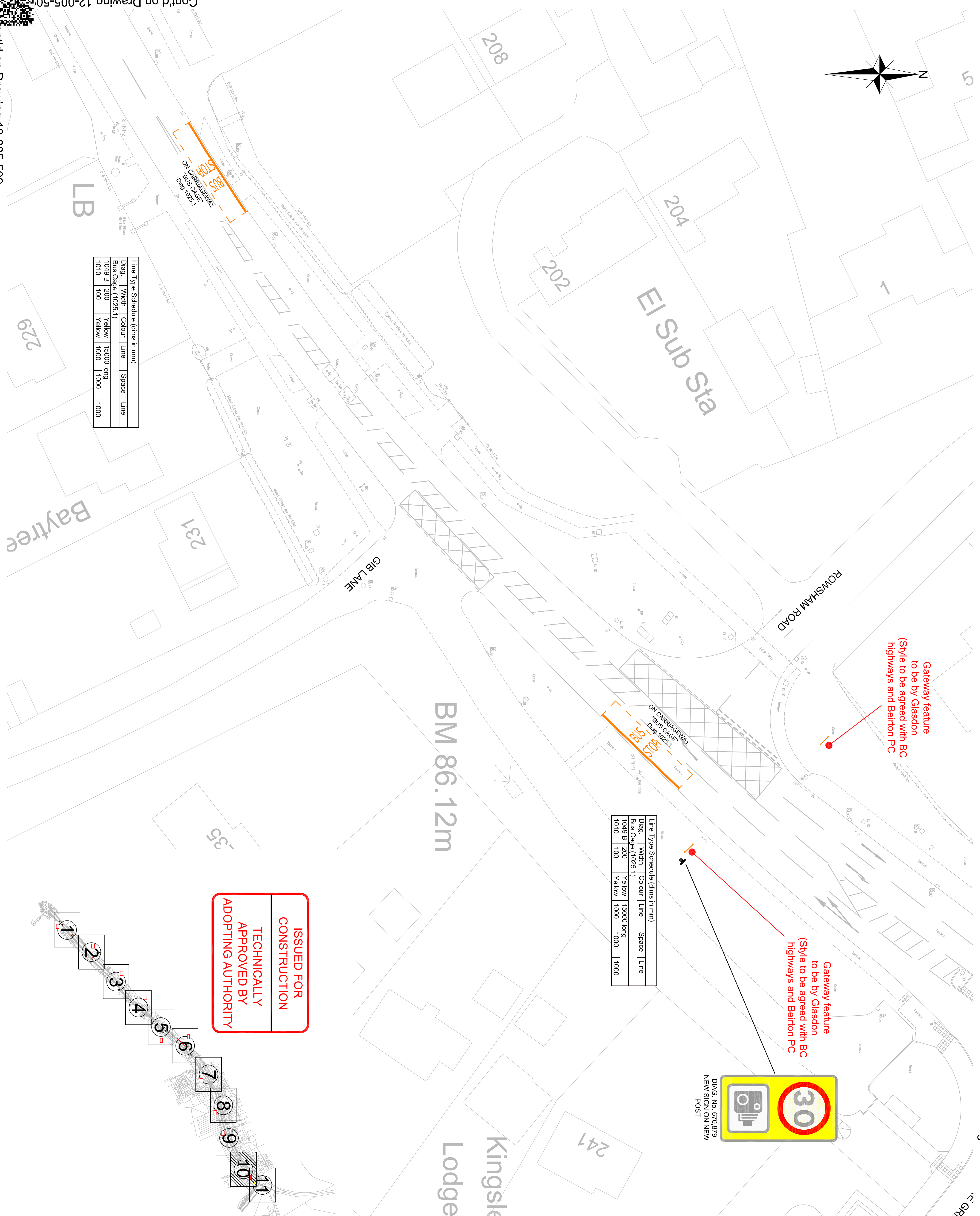



Cont'd on Drawing 12-005-511

Cont'd on Drawing 12-005-511

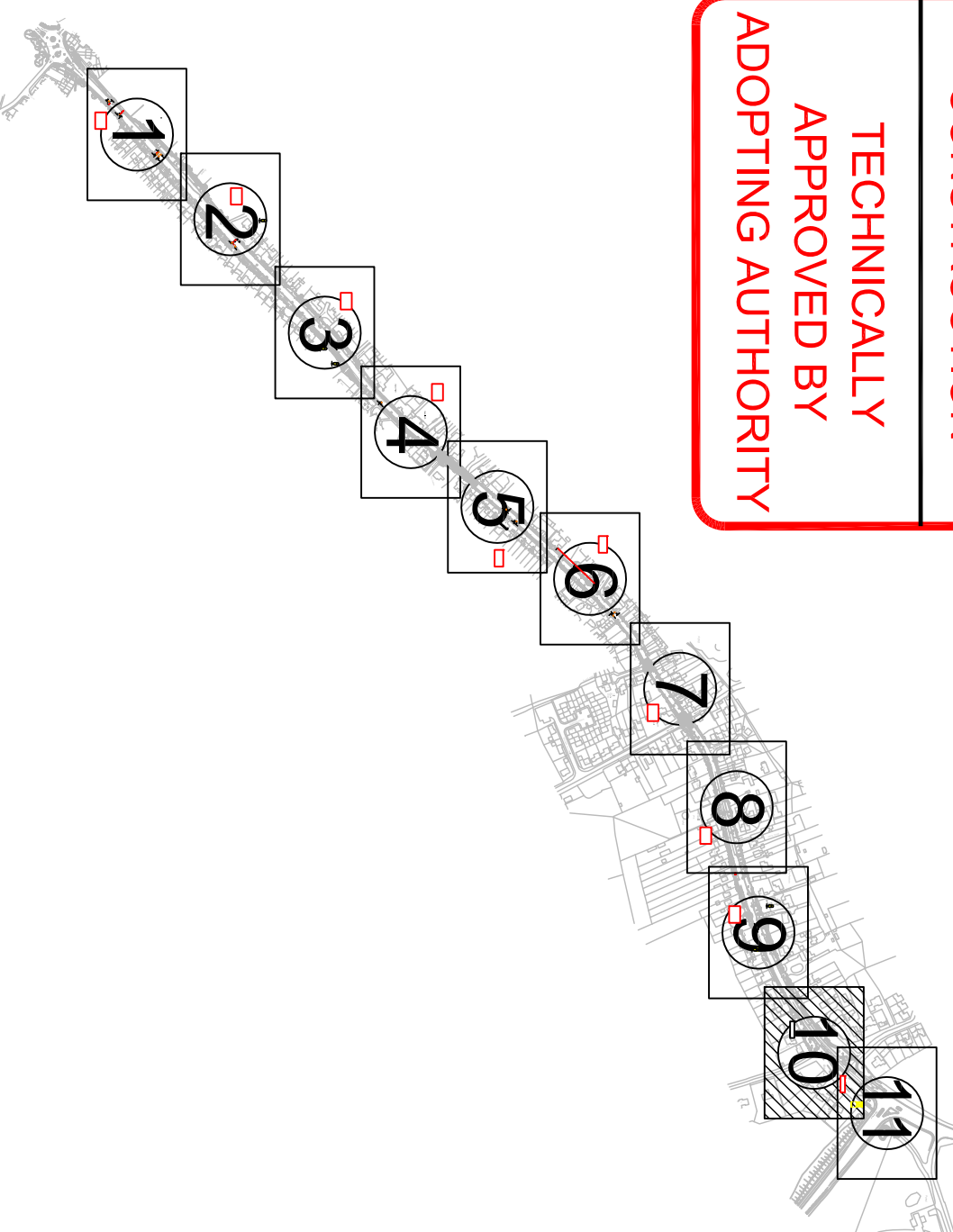
- NOTES**
- This drawing is to be read in conjunction with the relevant specification and the following drawings:- 12-005-501 to 12-005-509 and 12-005-511 - General Arrangement Layouts.
 - All materials and workmanship shall comply fully with the Manual of Contract Documents for Highways Works, Specification for Highways Works Volume 1 and the Buckinghamshire County Council Specification for Road Construction and Standard Details.
 - Refer to drawings 12-005-512 to 12-005-522 inclusive for Site Clearance Plans.
 - Refer to drawings 12-005-523 to 12-005-533 inclusive for Surface Finishes Plans.
 - Refer to drawings 12-005-534to 12-005-544 for the Existing Services Plans.
 - Do NOT scale from this drawing. Work from figured dimensions and Setting Out information ONLY.



Diag.	Width	Colour	Line	Space	Line
1049 B	200	Yellow	15000 Long		
1010	100	Yellow	1000	1000	1000

Diag.	Width	Colour	Line	Space	Line
1049 B	200	Yellow	15000 Long		
1010	100	Yellow	1000	1000	1000

ISSUED FOR CONSTRUCTION
TECHNICALLY APPROVED BY
ADOPTING AUTHORITY



Charles & Associates

Issued By
 Examined By
 Paul Beese
 Senior Surveyor
 1222 High Street
 Aylesbury MK45 1JH
 www.cand.co.uk
 01295 242996

Kingsbrook, Aylesbury
Beirton Traffic Calming Measures

General Arrangement Layout
 10 of 11

BDW North Thames Ltd
 Client

Scale	Date	Designed
1:250 @ A1	Jan 24	GG
Drawn	Checked	Approved
EV	GW	GAC
Job No	C & A Drawing No	Rev
12-005	12-005-510	C
Client Drawing No	12-005-H6700-D2-510	



Cont'd on Drawing 12-005-509

Cont'd on Drawing 12-005-509